

The Bailey Trail system follows the west bank of the Hammonasset River and because of its length, can be walked in a north and a south section.

The Bailey Trail North includes a gentle 0.6 mile walk along the Hammonasset River from Route 80 to the Georgetown Circle cul-de-sac. The first part of the trail accesses the area where water once tumbled over Ninevah Falls, providing power for local industries. Remnants of the former saw and corn mills can be seen. The flood plain, especially above Georgetown Circle, can be impassable in high water periods.

The Bailey Trail South (started at the Georgetown cul-de-sac) is an easy walk that closely follows the river to Summer Hill Road just north of Chestnut Hill Road.

The trail highlights beautiful stretches of river with alternating large quiet pools and long series of rapids. A special feature is a historic lumber mill site with remains of its dam and flume. Along the hike, small islands create divisions in the river resulting in the appearance of smaller streams. The trail crosses several stone walls and passes through hardwood and hemlock forests.

The 0.4 mile Cider Mill Spur is about midway down the trail and can be started off Concord Drive. The trail distantly follows the west bank of a brook while passing through a forest of beech, red maple, ash, tulip-poplar, and black and yellow birch. When the trail passes through stone walls, turn sharply left to move closer to the brook and connect back to the main trail.

Approximately 1.2 miles into the Bailey Trail South, sawmill remains (circa 1720) can be seen on the west bank of the Hammonasset River. The trail runs directly between the mill and the River. Steps descend and rise on either side of the channel where water exited the mill. A walled area 9 feet deep may have been the area for the saw, while above the mill, a flume or raceway, runs 160 feet north to the dam ruins.

Directions and Parking:

The northernmost part of this trail is reached by the trailhead on Old Toll Road (Route 80). The section of the trail above Georgetown Circle is impassable. To reach the middle section of this trail, take Summer Hill Road from the north off of Route 80 and follow Heatherwood Drive to Georgetown Circle or Concord Drive. Access the southernmost section of the trail from the south on Summer Hill Road near Chestnut Hill Road.

Permitted Activities:

The trails areas in the MLCT properties are for hiking only. Dogs are allowed, but must be leashed. Please pick up all animal waste.



Hiking



Pets on
Leash

For more information about this trail contact:

Madison Land Conservation Trust
State Forest: Eastern District HQ

www.madisonlandtrust.org
(860) 295-9523

Questions regarding this brochure can be addressed to
South Central Regional Council of Governments
Phone: (203) 234-7555/Fax: (203) 234-9850
E-mail: trails@scrcog.org




Scan QR Code to access the South Central Regional Council of
Governments Recreational Trails Webpage



Recreational Trails

South Central Connecticut

Bailey Trail



Madison, CT

Bailey Trail



Photo by the Madison Land Conversation Trust

Trail Description:

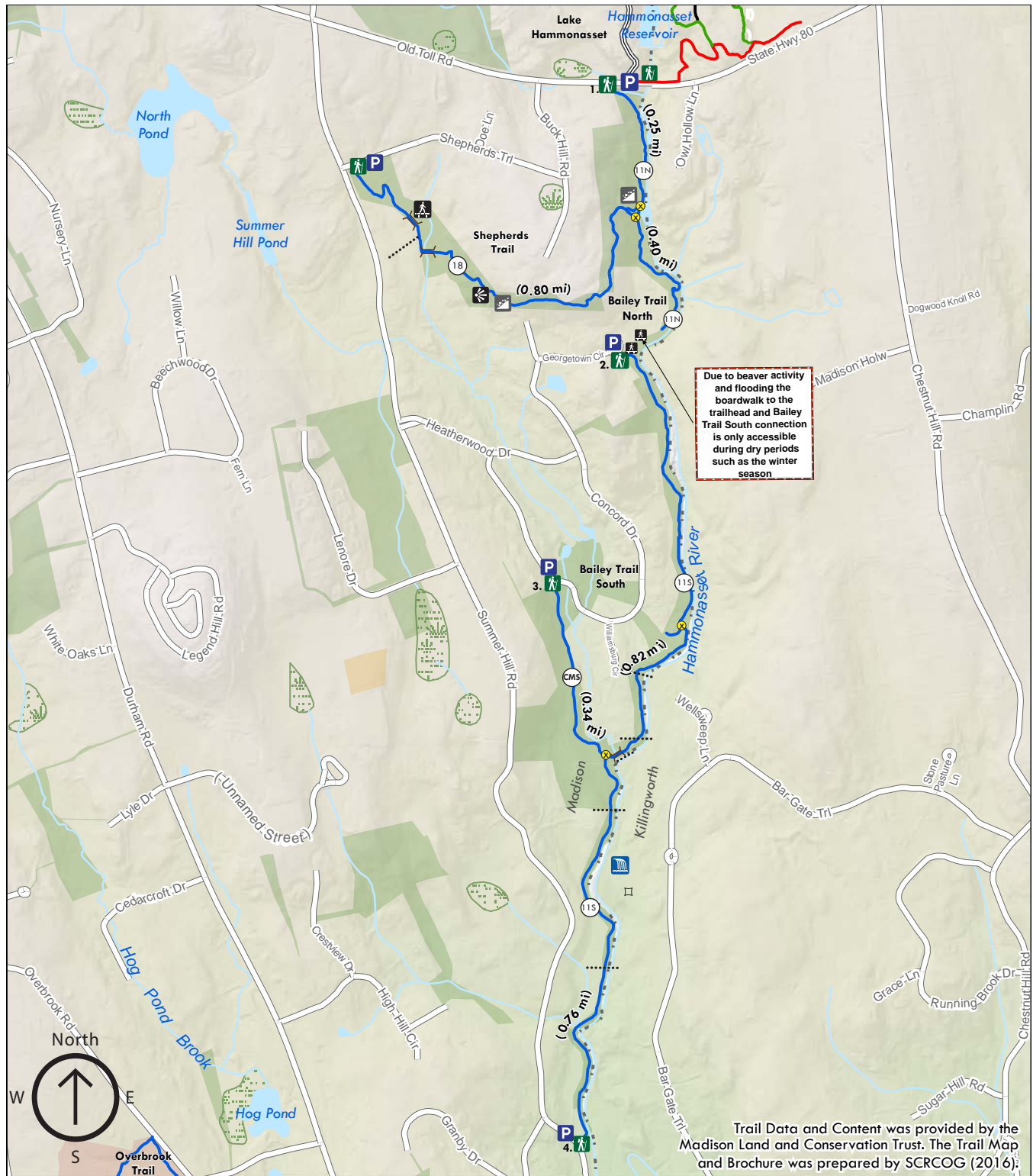
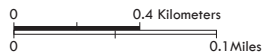
Easy to Moderate Hike

The Bailey Trail hugs the Eastern side of Madison along the Hammonasset River. Easy to moderate hiking difficulties can be found in these areas. There are several wet areas that can be found on the trails. There is also a connection to Shepards Trail, another MLCT Trail.

Total trails length is approx. 2.6 miles

Legend

- | | | | |
|--|-----------------------|--|---------------------|
| | Parking | | Scenic Viewpoint |
| | Trailhead | | Waterfall |
| | Rock Ledge | | Boardwalk |
| | Bailey Trail North | | Sawmill Ruins |
| | Bailey Trail South | | Land Trust Property |
| | Cider Mill Spur Trail | | Town Property |
| | Shepherds Trail | | State Property |
| | Stone Wall | | Wetlands |
| | Trail Junction | | |
| | Bridge | | |



Trail Data and Content was provided by the Madison Land and Conservation Trust. The Trail Map and Brochure was prepared by SCRCOG (2016).