

Timberland Preserve

Town of Guilford

The Town of Guilford acquired the 600 acre Timberland Preserve in 1975 and the forest is managed primarily for wildlife habitat, nature-based recreation and education. Comprised of a mixed upland forest, the Preserve offers access to the beautiful Iron Stream, a cool, high-quality trout stream and the headwater for the East River.

Timberland is part of a large expanse of forest, relatively unfragmented by paved roads or development. This greenway provides ample habitat for fisher and warblers, veery, wood thrush and other forest nesting birds.

With over 15 miles of marked trails, including the New England Trail and a tree identification trail, visitors are sure to find many opportunities to explore this naturally rich and unique property.



Photo by Emmeline Alaconis, SCRCOG

Easy to Moderate Hike

The trails at Timberland Preserve are extensive. They wind through the forest and offer multiple scenic views of the Upper Guilford Lake. The New England Trail is a national trail that hikers can follow through the Preserve and continue onto other trail systems in Guilford.

Directions and Parking:

There are numerous entrances to Timberland Preserve. Two of the entrances are on Route 80 between Twin Bridge Road and Maple Hill Road. There are also entrances on Maupus Road near Lakeside Drive and Twin Bridge Road.

Permitted/Prohibited Activities:

The trails are open to hikers, bikers and horseback riders during daylight hours. Hikers and bikers must yield to horse users. Dogs are allowed and must be leashed; please pick up after your animals. There is no swimming allowed in Upper Lake. Licensed anglers may fish in Iron Stream. Prohibited activities include alcohol, fires, camping and motorized vehicles.



Photo by Emmeline Alaconis, SCRCOG

Total Trails Length: Approx. 14.69 miles

Orange Trail: 0.38 miles

Red Trail: 0.98 miles

White Trail: 4.11 miles

Purple Trail: 0.89 miles

Green Trail: 0.91 miles

Yellow Trail: 0.58 miles

CFPA (Menunkatuck Trail): 3.30 miles

Blue/White Circle Trail: 1.36 miles

Red Circle Trail: 0.72 miles

Yellow Circle Trail: 0.16 miles

White Circle Trail: 0.74 miles

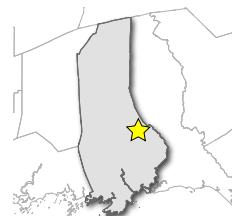
Cross Trails: 2.53 miles.



For more information about this location, contact:


















Town of Guilford
Natural Resources Office
(203) 453-8146

To report suspicious or illegal activity
call Guilford Police Department:
203-453-8061



Timberland Preserve

Legend

- | | |
|--|---|
|  Parking |  Town Property |
|  Trailhead |  Land Trust Property |
|  Orange Trail |  State Property |
|  Red Trail |  Wetlands |
|  White Trail | |
|  Purple Trail | |
|  Green Trail | |
|  Yellow Trail | |
|  CFPA Blue (Menunkatuck Trail) | |
|  Blue/White Circle Trail | |
|  Red Circle Trail | |
|  Yellow Circle Trail | |
|  White Circle Trail | |

