

The Notch Hill Brook Trail is a new trail in North Branford created by the North Branford Land Conservation Trust. Known as the 'Red Trail', it starts on town property and crosses a historic defunct trolley line.

Once on land trust property, the trail becomes a loop in a secluded and undisturbed woodland. Just under 2 miles, the red blazes lead you through a valley, across photogenic Notch Hill Brook, around swampland and up rocky outcroppings.



Photo by North Branford Land Conservation Trust

Directions and Parking:

From I-95: Take exit 55 and head east on Route 1. Take the first left onto North Branford Road (Route 139). Follow route 139 until it intersects with Route 80 and turn right. In about .8 miles turn right onto Ciro Road. Parking is in the cul-de-sac.

Permitted/Prohibited Activities:

This is a recreational trail only. No motorized vehicles. Pets are welcome but must be leashed. Please pick up all pet waste.



Hiking



Pets on
Leash

For more information about this location, contact:

North Branford Land Trust
(203) 484-4566
info@nblandtrust.org

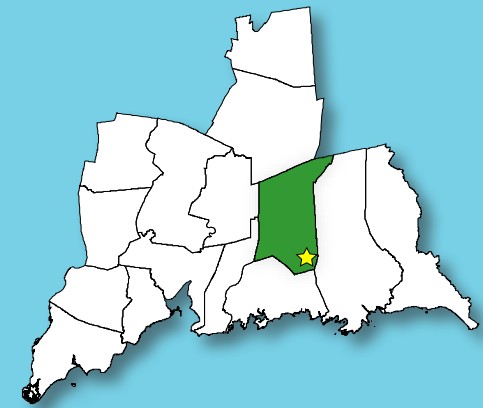
Questions regarding this brochure can be addressed to
South Central Regional Council of Governments
Phone: (203) 234-7555/Fax: (203) 234-9850
E-mail: trails@scrcog.org

Scan QR Code to access the South Central Regional Council of
Governments Recreational Trails Webpage



Recreational Trails South Central Connecticut

Notch Hill Brook Trail



North Branford, CT



Notch Hill Brook Trail



Photo by North Branford Land Conservation Trust





Trail Description:

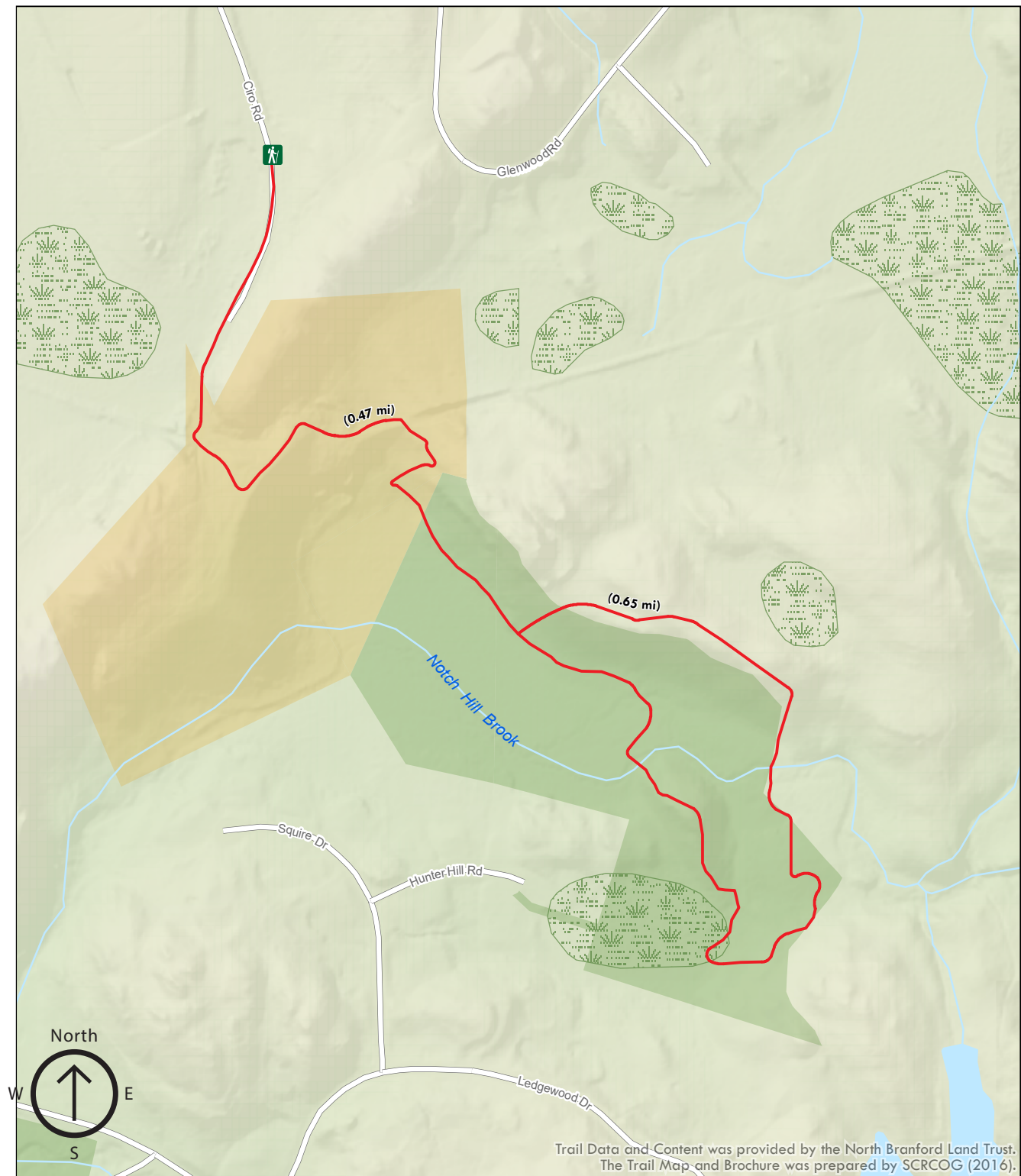
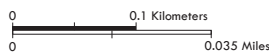
Moderate Hike

The Notch Hill Brook trail winds through town and land trust property. It is a short, but moderately challenging, hike. It is good for families looking for a weekend activity with some steep ascents and descents.

Round trip trail distance is approx. 1.59 miles

Legend

-  Trailhead
-  Notch Hill Trail
-  Land Trust Property
-  Town Property



Trail Data and Content was provided by the North Branford Land Trust.
The Trail Map and Brochure was prepared by SCRCOG (2016).