

Lucy T. Hammer moved to Branford in 1927 after marrying her husband, Thorvald. He soon succeeded his father as president and general manager of Malleable Iron Fittings, a company that employed many Branford residents in an enormous factory on the Branford River. Mrs. Hammer became an important member of the Branford community in her own right, serving six years in the State House of Representatives and twelve in the Senate.

Lucy Hammer cherished this land for the ponds, the wildflowers, and the space for contemplation. In 1984, the Hammers donated 23 acres to the Branford Land Trust; eight years later Mrs. Hammer added another four acres, an open meadow fronting on Cherry Hill Road, which she called "The Lea." At the time of her 1984 gift, Mrs. Hammer told the *Branford Review*, "I love the land. It sounds high-flown, but that's all it is."

The Hammer Woodlands preserve an interesting natural cultural history. In 1674 the property was deeded to Isaac Bradley, whose family would clear the forest for grazing and agriculture for the next two centuries. The Bradleys also created the three ponds now on the property; these were part of the Branford's flourishing ice business in the first decades of the 20th century. After the ice was harvested in the winter, it was stored in a stone building, the foundation of which is still standing not far from Gurd's Pond, named for Gurdon Bradley, the grandson of the original builder of the dam. Reforestation of the site began again in the mid-1800s as residents abandoned farming and took up industrial work.



Photo by Branford Land Trust

### Directions and Parking:

From I-95 North or South take exit 54 and then proceed on to Cedar Street southbound. Take a right onto North Main Street (Route 1) and follow it until Cherry Hill Road. Take a right onto Cherry Hill Road and the trail head to Lucy T. Hammer Woods will be on the right across from Sundance Drive

### Permitted/Prohibited Activities:

Properties are open during daylight hours plus one hour before and after. Stay on the trails and please carry out everything you carry in. Hunting or the use of BB guns and air rifles is prohibited. No open fires or camping. Motorized vehicles are strictly prohibited and violators will be prosecuted. Follow the classic counsel to leave a place or trail better than you found it.



Hiking



Pets on  
Leash



Bicycling

### For more information about this location, contact:

Branford Land Trust, Inc.  
P.O. Box 254, Branford, CT 06405  
(203) 483-5263

[www.branfordlandtrust.org](http://www.branfordlandtrust.org)

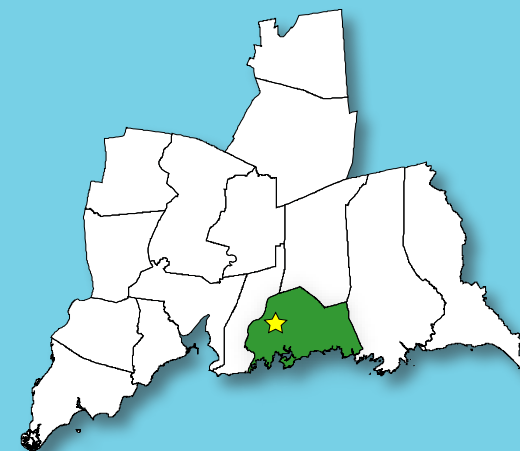
Questions regarding this brochure can be addressed to  
South Central Regional Council of Governments  
Phone: (203) 234-7555/Fax: (203) 234-9850  
E-mail: [trails@scrcog.org](mailto:trails@scrcog.org)

Scan QR Code to access the South Central Regional Council of  
Governments Recreational Trails Webpage



## Recreational Trails South Central Connecticut

# Lucy T. Hammer Woodlands



**Branford, CT**

# Lucy T. Hammer Woodlands



Photo by Bill Horne





## Trail Description:

### Easy Hike

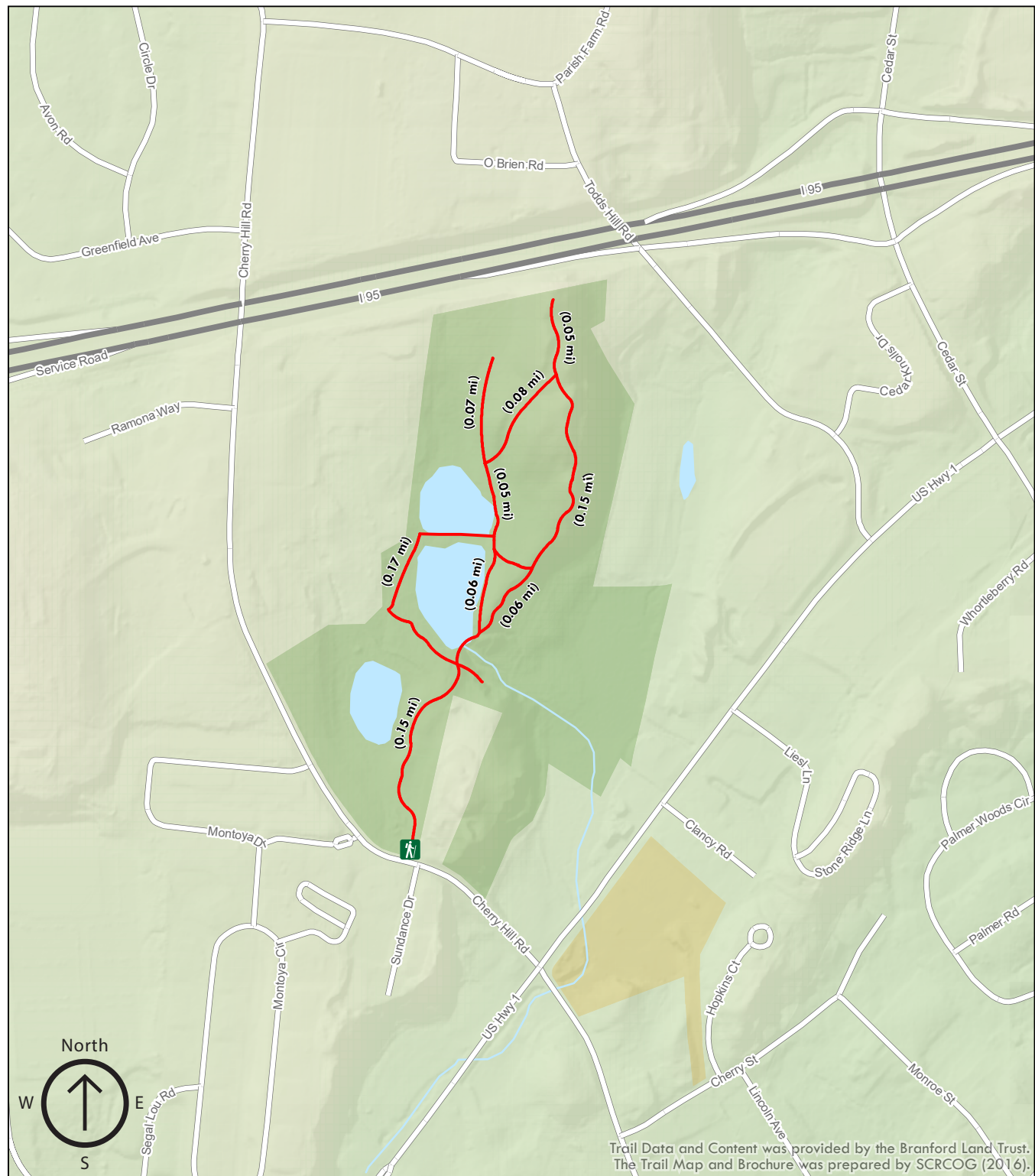
The high point of the property is Todd's Hill traprock ridges. Don't miss the wildflowers, particularly noteworthy on the east side of Todd's Hill Ridge, in early spring. To the north of the pond visitors will also find a collection of some of the older trees of Branford, mostly hardwoods, thriving in the nutrient-rich microclimate in the shadows of Todd's Hill Ridge.

Total trails distance is approx. 0.94 miles

## Legend

-  Trailhead
-  Red (Red Trail)
-  Town Property
-  Land Trust Property

0 0.15 Kilometers  
0 0.045 Miles



Trail Data and Content was provided by the Branford Land Trust.  
The Trail Map and Brochure was prepared by SCRCOG (2016).