

The Mondo Ponds Nature Preserve walking trail borders ponds that were created after gravel was excavated during the 1950s.

The five ponds and wetlands cover about 36 acres. The vegetation includes marsh, hardwood swamp, upland American Beech forest, and conifer habitats. Mondo Ponds is one of several contiguous open space parcels that the City acquired from the Regional Water Authority.

Bring your binoculars to view the waterfowl and other wildlife that can be viewed in the ponds and nearby forested areas. Off-shore rocky out-crops are prime viewing areas for waterfowl during the spring and fall bird migrations. About 175 birds have been documented at this special place including endangered, threatened, and species of concern.

Butterflies, dragonflies, and damselflies can also be seen along the pond edges. Turtles and other amphibians depend on this habitat area.

As a nature preserve, fishing from shore is permitted at Mondo Ponds. Do not fish near nesting birds during the spring and early summer season. Please dispose of litter and fishing line in a responsible way. Boating, including the use of remote controlled boats, and swimming is not allowed here.

Do not use the parking area or school grounds at the Public School during school hours.

Directions and Parking:

Limited off-street parking is available at Naugatuck Avenue, about 0.1 miles West of Grinnell Street.

The parking area at 404 West Avenue is on the property of a Public School. Therefore, parking IS NOT permitted in this lot during school hours.

Permitted/Prohibited Activities:

Trails are open 1/2 hour before sunrise and 1/2 hour after sunset or as posted. Stay on the trails. As a nature preserve, dogs are not permitted. No motorized vehicles or bicycling is allowed and alcoholic beverages are prohibited.



Hiking



Pets on
Leash



Fishing



Wildlife
Viewing

For more information about this location, contact:

City of Milford
Open Space and Natural Resources Office
(203) 878-7812 or
(203) 783-3201

Questions regarding this brochure can be addressed to
South Central Regional Council of Governments
Phone: (203) 234-7555/Fax: (203) 234-9850
E-mail: trails@scrcog.org

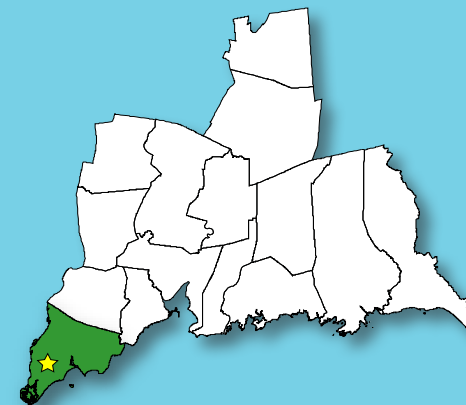
Scan QR Code to access the South Central Regional Council of
Governments Recreational Trails Webpage



Photo by Steve Johnson, City of Milford

Recreational Trails South Central Connecticut

Mondo Ponds



Milford, CT

Mondo Ponds



Photo by Steve Johnson, City of Milford







Trail Description:

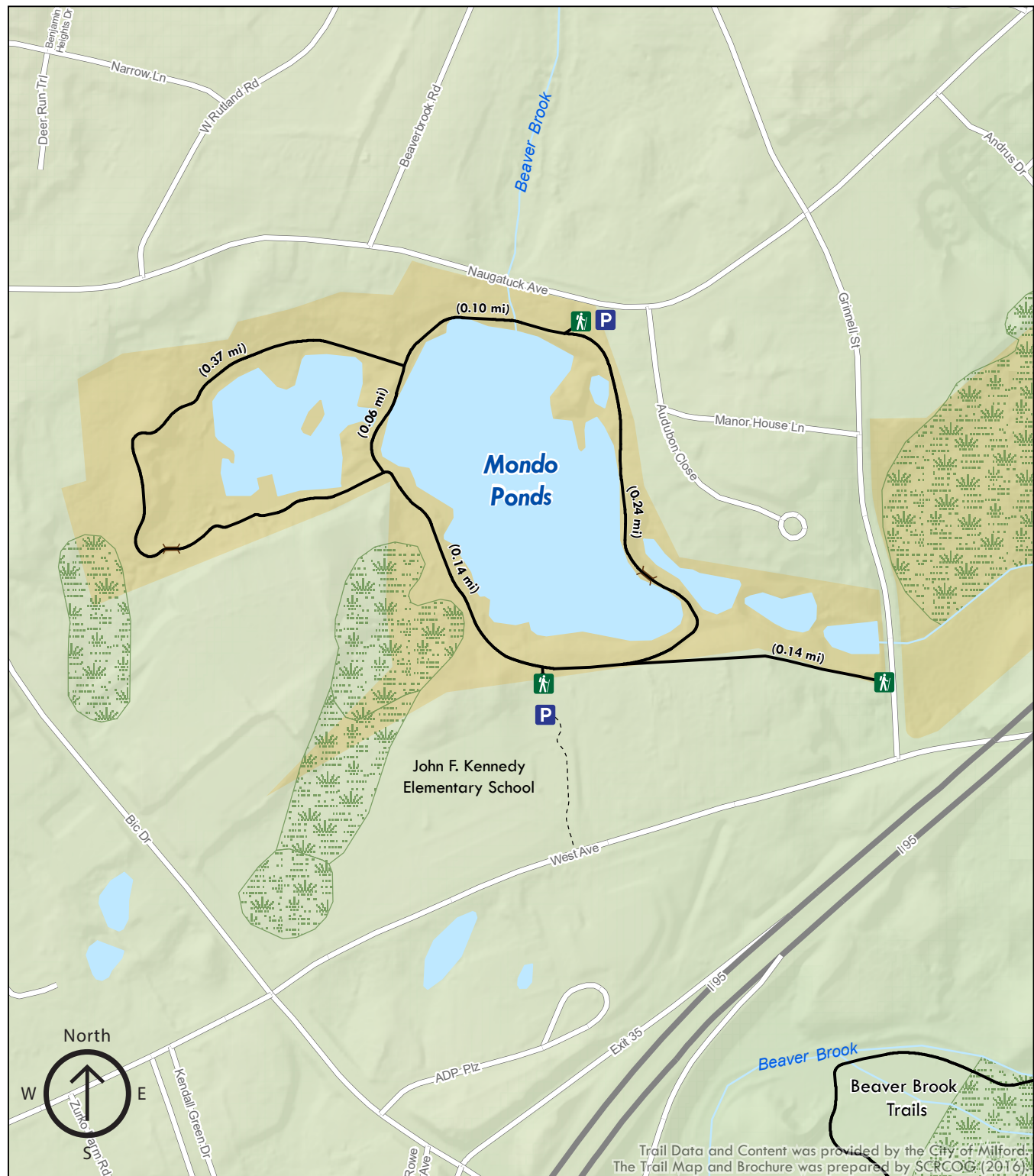
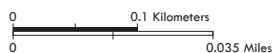
Easy Hike

This walk travels around two open space pond areas. The parking area at 404 West Avenue is on the property of a Public School. Therefore, parking IS NOT permitted in this lot during school hours

Total trails distance is approx. 1.11 miles

Legend

-  Parking
-  Trailhead
-  Bridge
-  Mondo Ponds Trails
-  Parking Access
-  Town Property



Trail Data and Content was provided by the City of Milford. The Trail Map and Brochure was prepared by SCRCOG (2016)